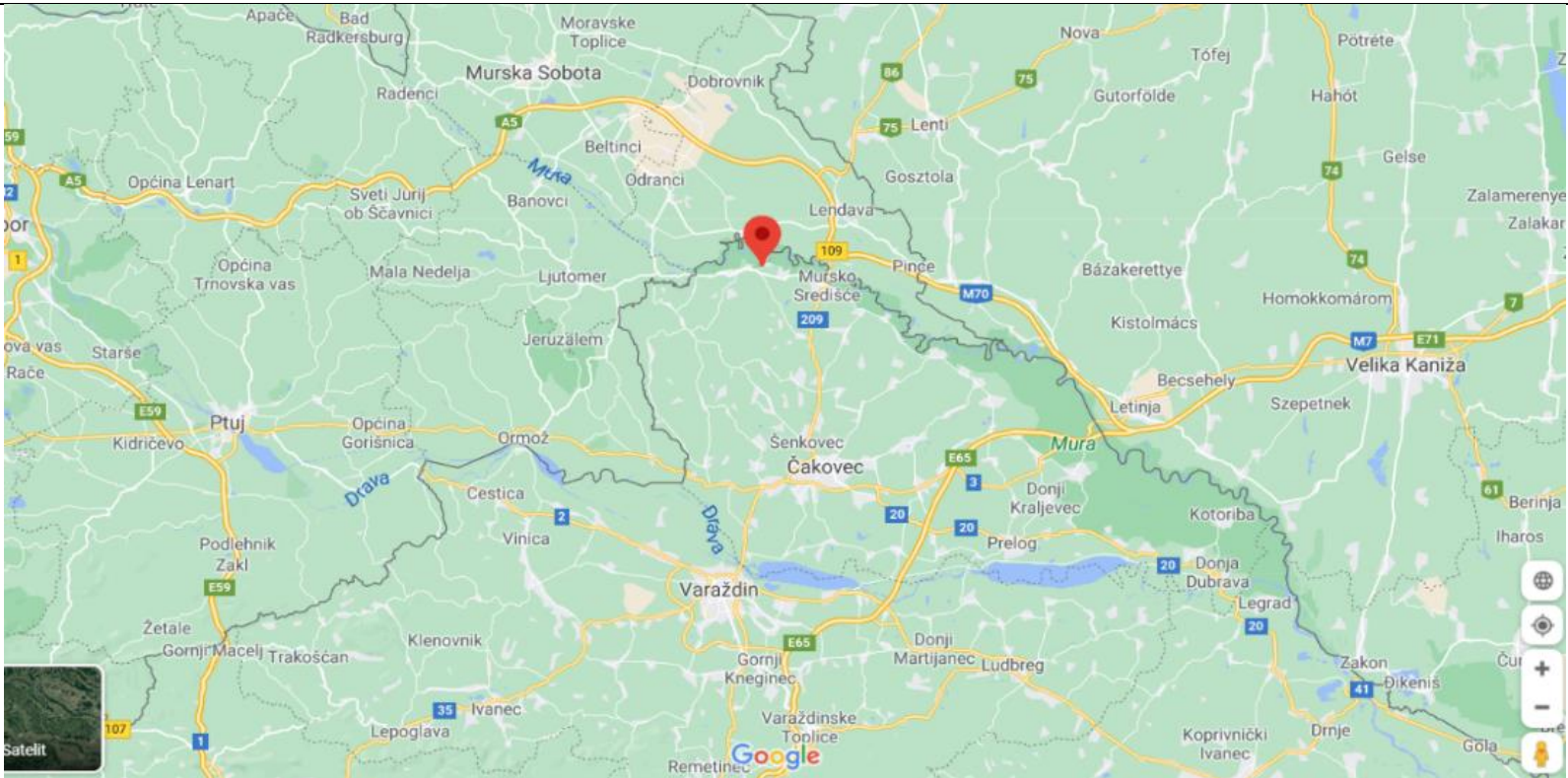


# GRAFIČKI PRILOZI: ŠKOLSKO/OPĆINSKO/GRADSKO NATJECANJE IZ GEOGRAFIJE 2021. GODINE

## 4. razred

Redni broj zadatka u Microsoft Formsu	Prilog
8.	 <p>The image shows a Google Maps screenshot of the Mura region. A red location pin is placed on the town of Mursko Središće. The map displays the Mura river flowing through the area, with various municipalities and towns labeled in both Croatian and Hungarian. Major roads and highways are also visible. The map includes standard Google Maps interface elements like a satellite view inset in the bottom left and navigation controls in the bottom right.</p>

10. i 11.



12.



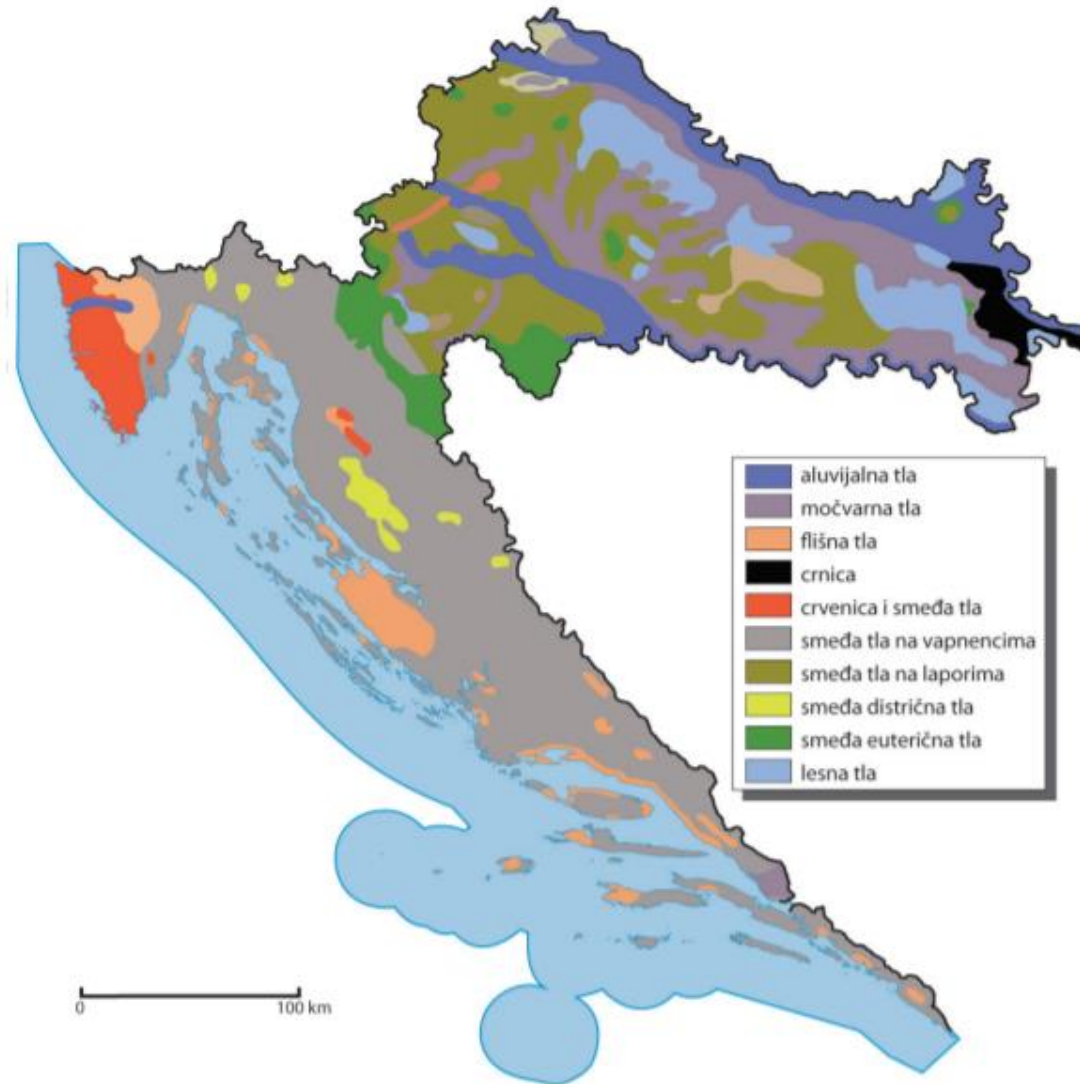
13. i 14.



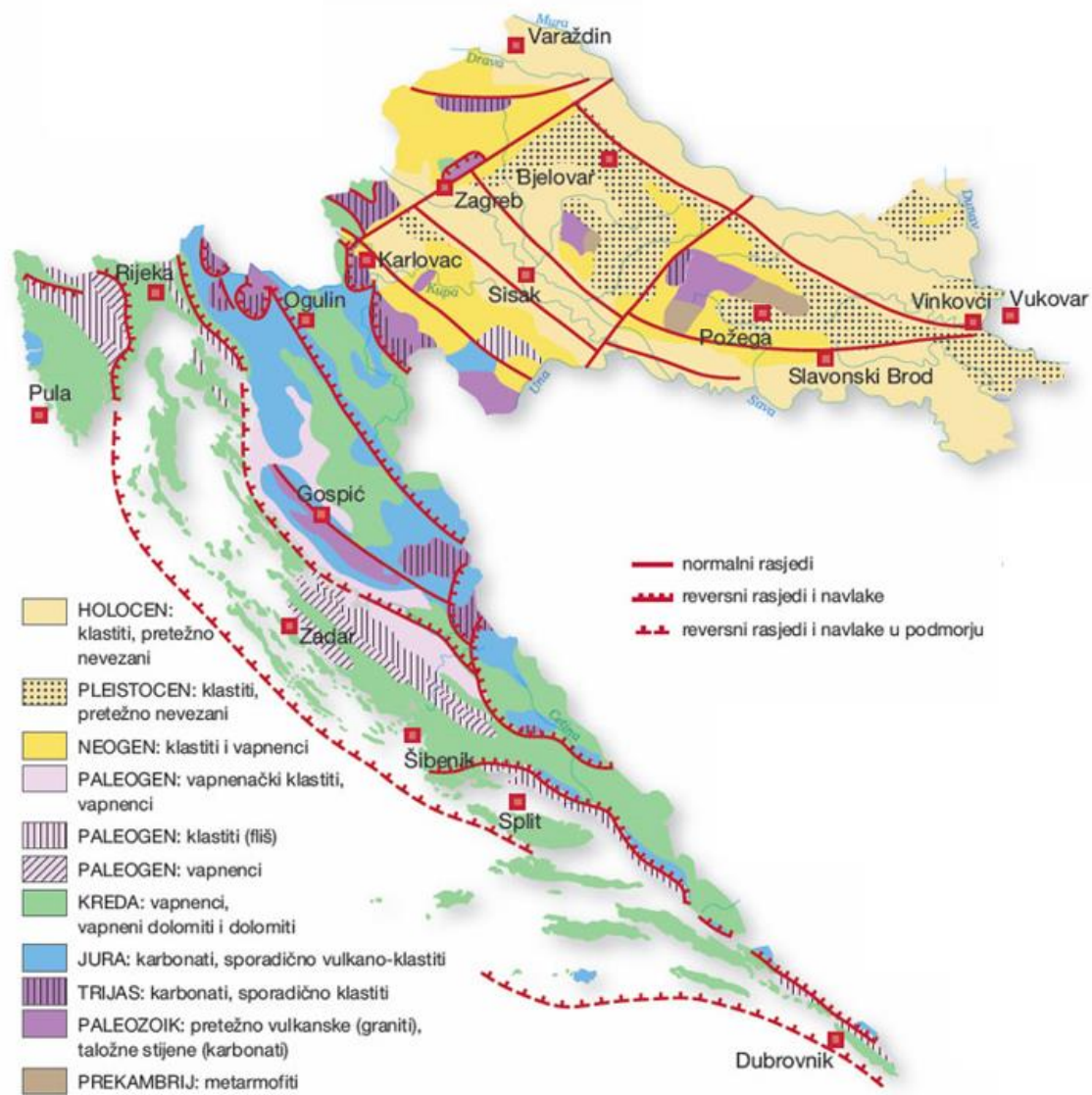
15.



16. i 17.



18., 19.,  
20., 21. i  
22.




23., 24.  
25. i 26.





27.



<b>VISINSKA ZONA U METRIMA</b>	<b>POVRŠINA VISINSKE ZONE U km<sup>2</sup></b>	<b>UDIO VISINSKE ZONE U %</b>	<b>NASELJENOST VISINSKE ZONE U %</b>
<b>0-200</b>	30 207,86	53,42	85
<b>200-500</b>	14 478,38	25,61	13
<b>500-1000</b>	9 669,39	17,11	2
<b>1000-1831</b>	2 182,37	3,76	0

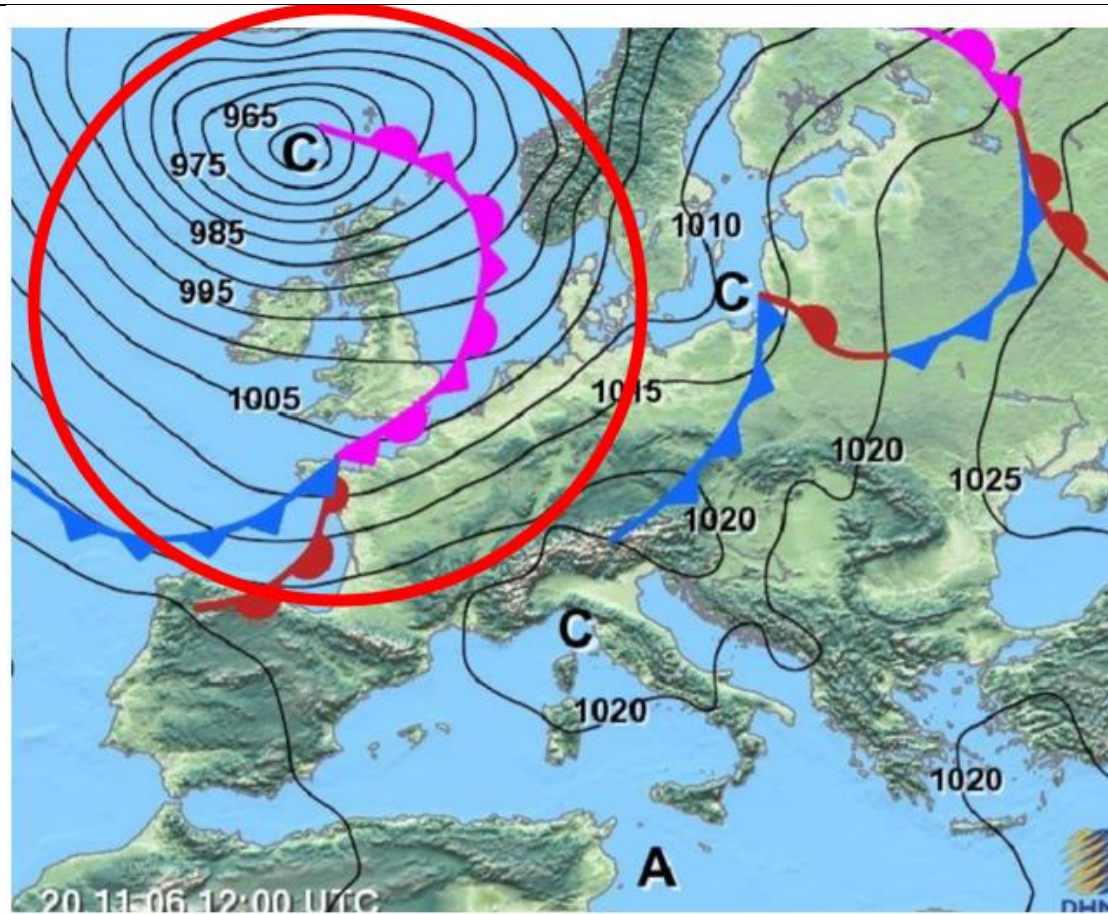
28., 29.,  
30. 31. i  
32.



33.

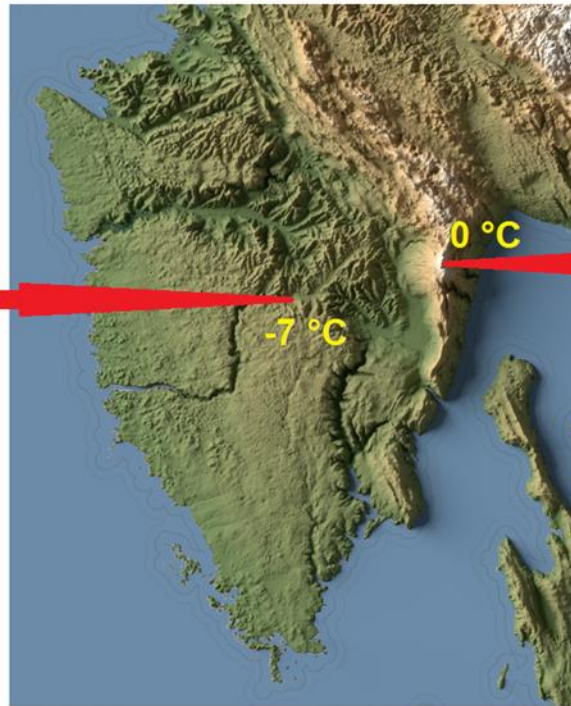


34.



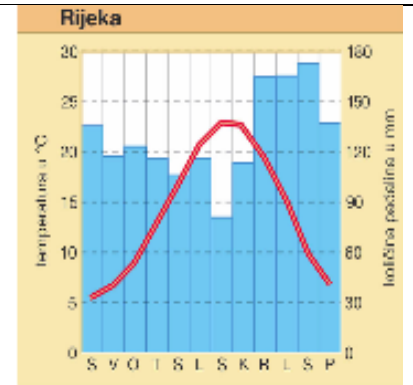
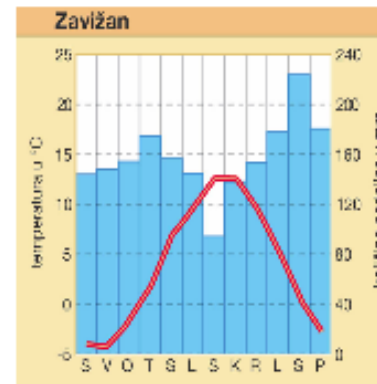
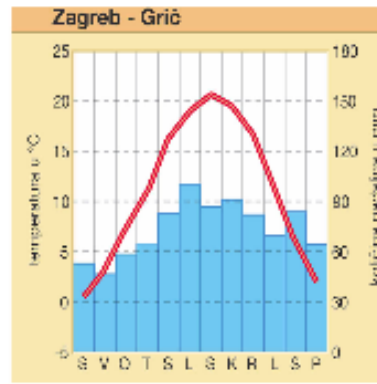
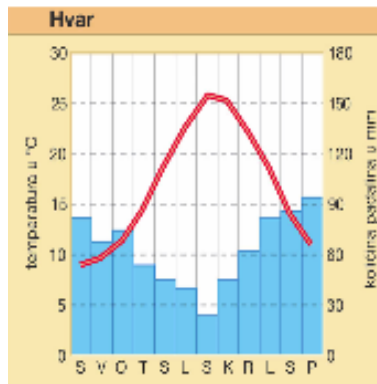
35.

**Pazin 268 m**  
16. 1. 2021. 7:00



**Vojak 1390 m**  
16. 1. 2021. 7:00

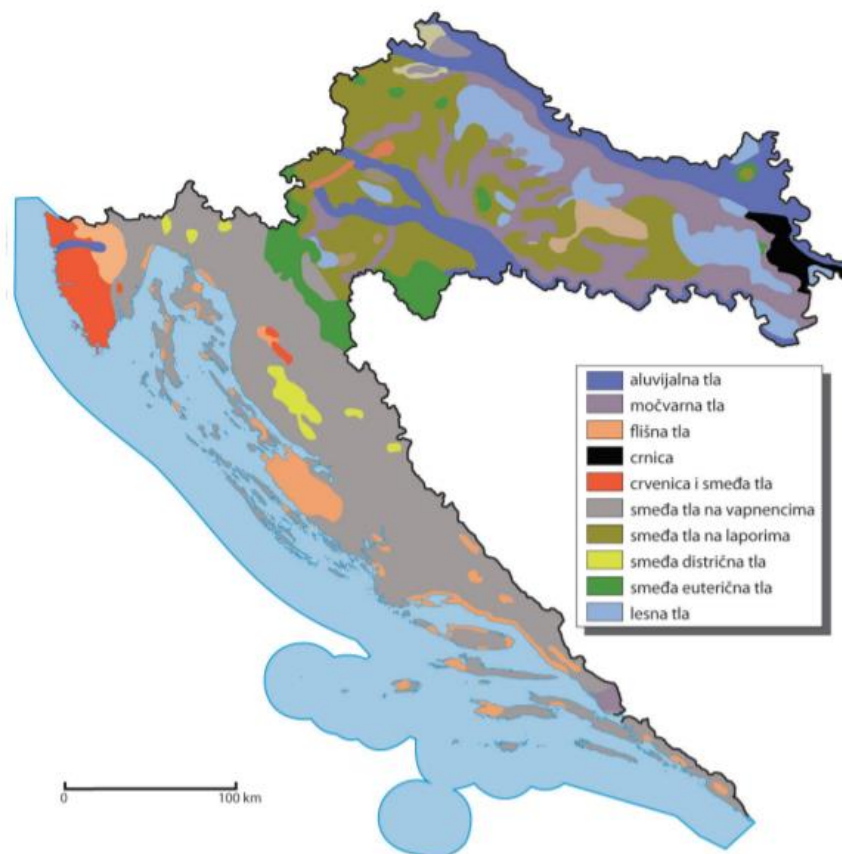
36., 37.,  
38. i 39.



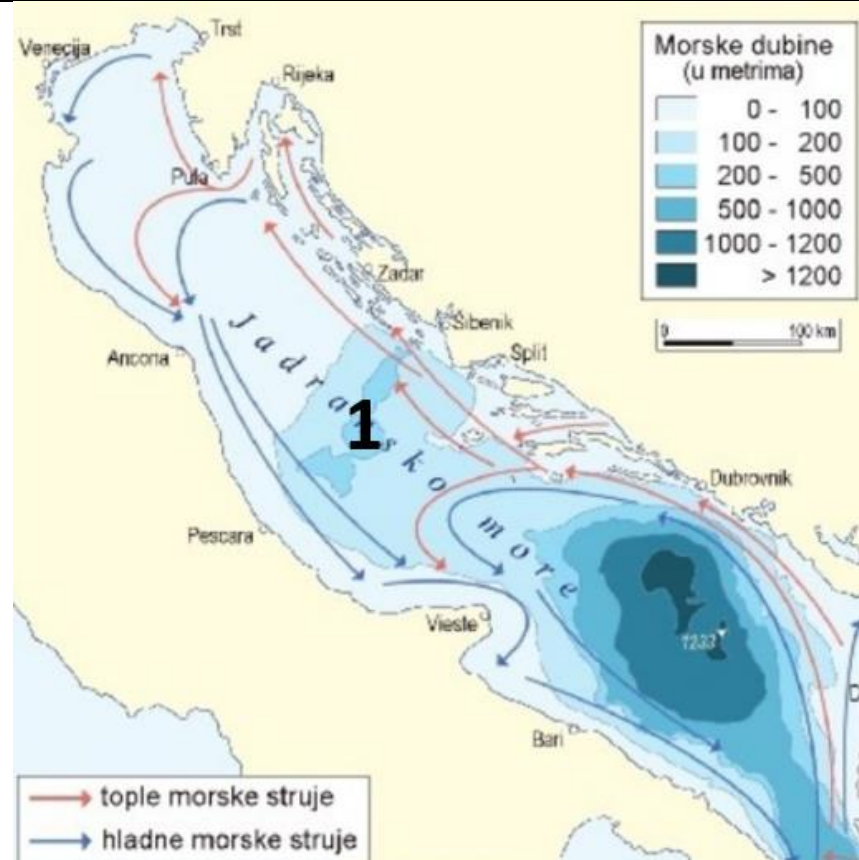
42.

Meteorološka postaja	Mjeseci											
	I.	II.	III.	IV.	V.	VI.	VII.	VIII.	IX.	X.	XI.	XII.
Zagreb-Maksimir	-0,8	1,8	5,9	10,6	15,3	18,5	20,1	19,3	15,8	10,5	5,3	0,9
Slavonski Brod	-1,2	1,7	6,2	10,9	15,9	19	20,7	19,8	16,1	10,6	5,3	0,9

43.



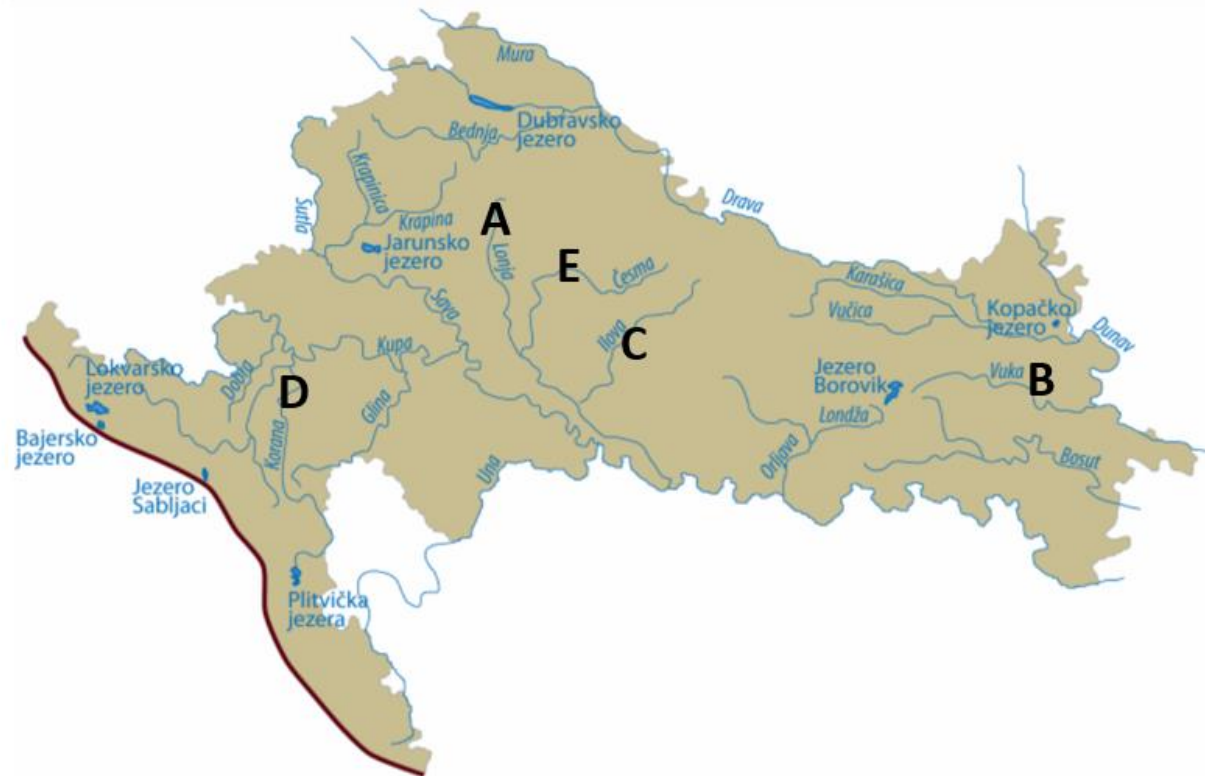
46.







49., 50.,  
51. i 52.



53., 54.,  
55. i 56.

